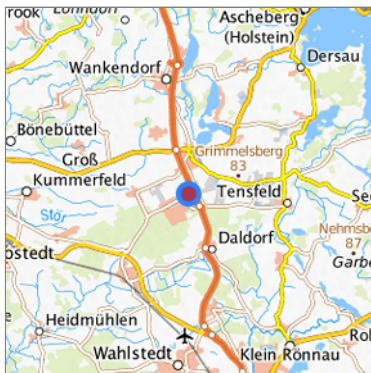


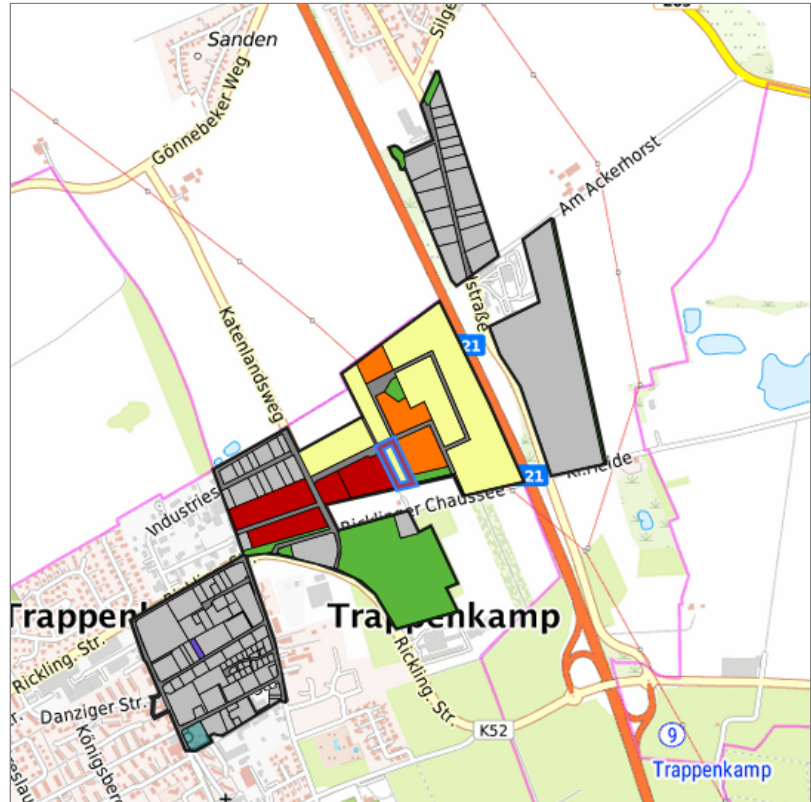
Gewerbepark "B-Plan Nr. 23" (E-GE01-02) at Trappenkamp, Kreis Segeberg



???expose.map.uebersicht.kreis-Segeberg???










Location in the requested region



Detailed view of the requested site

Legend

Availabilities

 Immediately	 short term (2 years)	 medium term (2-5 years)
 long-term (> 5 years)	 optional area (bindingly reserved)	 occupational pension plan
 not available		

Brief description

Description of the parcel
Municipality/city

Gewerbepark "B-Plan Nr. 23"
Trappenkamp

Parcel

Property size (m ²)	8,147.68
Availability	available in the long-term
focus use	agriculture
further use	agriculture

Legal planning situation

Commercial space secured by planning permission	Yes
Building area according to land use plan	commercial building area
Existing planning law	not (yet) permitted, display only as building area

Type and extent of building and land use

Specific type of structural use	GE
Development situation	not accessible
24-hour operation	No
possible site occupancy ratio	No information
possible floor area figure	No information
possible number of full floors	No information
possible height of building structures	No information
cubic index	No information

Exclusions/restrictions of land use

restrictions to mobilization	Not specified
------------------------------	---------------

Infrastruktur of site

broadband availability (at least 50 MBit/s)	No
quay edge	No
quay edge with sea-going vessel deep water	No
direct rail connection	No
electricity connection	No
gas connection	No
water connection	No
wastewater connection	No

Proprietary situation and marketing intention

proprietary situation	Private
-----------------------	---------

Detailed information about commercial zone

Gross surface area (ha)	29.4926
Sector focus	mixed sector structure
Type of location of commercial estate	classic commercial estate

Transport accessibility

Motorway	A 21	2.3 km
Motorway	A 20	18.9 km
Motorway	A 7	22.9 km
Motorway	A 215	29.7 km
Main road	B 430	3.3 km
Main road	B 205	6.1 km
International airport	Flughafen Hamburg	56.2 km
Regional airport	Flughafen Lübeck	50.9 km
Commercial airfield	Neumünster	21.5 km
Port	Port of Lübeck	44.4 km
Port	Gewerbehafen Neustadt i.H.	46.8 km
Rail freight traffic	Lübeck Nordlandkai (trimodal)	45.0 km
Rail freight traffic	Lübeck Konstinkai	46.4 km
Intermodal terminal	Terminal Neumünster	20.2 km
Rail passenger transport	Rickling	7.7 km
Rail passenger transport	Wahlstedt	11.7 km
Availability of public transport	Not available, but possible	

Contact

Harald Krille
Gemeinde Trappenkamp
Bürgermeister
Am Markt 3
24610 Trappenkamp
[+49 4323 9141-16](tel:+494323914116)
Harald.Krille@amt-bornhoeved.de
<http://trappenkamp.de/>

Theresa Pilz
Wirtschaftsentwicklungsgesellschaft des Kreises Segeberg mbH
Gewerbeflächen- & Immobilienservice
Kurhausstraße 1
23795 Bad Segeberg
[+49 4551 908 62-16](tel:+4945519086216)
pilz@wks-se.de
www.wks-se.de